

BEATSON'S
BUILDING SUPPLIES

MULLRALLY '24

STAGE SETUP MANUAL

SS8 GRIBUN

11TH - 13TH OCTOBER 2024



WWW.MULLRALLY.ORG



#MUSTBEMULL
#MULLRALLY

BEATSON'S
BUILDING SUPPLIES
www.beatsons.co.uk



EventScotland



MOTORWISE

RESCUE & RECOVERY

Tel. 01671 40 40 80

Newton Stewart & Stranraer

***South West Scotland's
Family Owned Recovery Firm***

Introduction

This setup guide is intended to show the main features required to set up the stage safely and in accordance with Motorsport UK requirements as set out in the Motorsport UK Yearbook 2024 (updated 1-03-24) sections 28 and 29, and in particular Stage Rally Safety Requirements (edition 6), the Mull Rally Safety Manual and any directions from senior officials of the event.

Junction numbers and warning arrows.

Every post unless immediately following another should have a warning arrow and junction number placed 100m (+/- 10m) before the post.

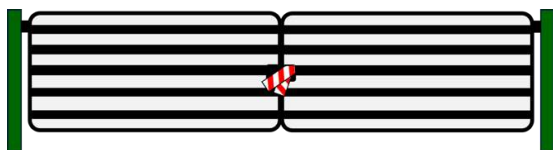
Gateways

All gateways, paths, tracks and access to the rally route should be clearly taped with red/white tape. Appropriate warning signs (As per Stage Rally Safety Requirements) should be positioned approaching the route.

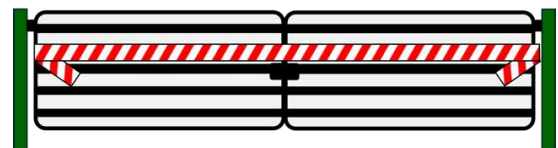
There may be more gates/paths/tracks that are not necessarily depicted in this setup book, but **all** will need the necessary signage and tape:-

Some taping examples:


Double gate (Manual - tape around the lock)



Double gate (electric)



Single Gate (tape around the lock)



Gate piers



Track (using stakes)




All setup crews should consult the stage commander, if in doubt as to how the gate/track should be taped and which signs to use.







Post No.	Miles		Information	Predicted Marshals
	Total	Inter		

8	GRIBUN			Stage Commander	Martin Young
				Deputy Stage Commander	Matthew Broadbent
				Stage Safety Officer	Andy Price
LOCATION DETAILS				MARSHAL REQUIREMENTS	
POST	LOCATION	WHAT 3 WORDS	MAP REFERENCE	MANDATORY	PREDICATED MARSHALS
ARRIVAL	Passing Place LHS	commenced.hints.upcoming	NM4665936339		2
START Line	Passing Place LHS	intervene.galloping.passes	NM 46289 36389	MR	4
Post 2	Bacca Cottage/Clachandhu	showcases.pink.revamped	NM4545135305	MR	1
Post 3	Junction SRR	mingles.oils.altitude	NM 45123 33800	MR	1
FLYING FINISH	House	rating.positive.pacemaker	NM 45448 32941		2
STOP Line	Passing Place LHS	enhancement.talking.lyricist	NM 45594 32707	MR	3
				4	13

Post No.	Miles		Information	Predicted Marshals
	Total	Inter		

Arrival 			Layby on L. Yellow control board 100m before. ///hints.relegate.makes	PM 2
---	--	--	--	-------------



P1   	0.00	0.00	Start Radio and Rescue park at start layby to allow quick deployment – marshal and Recovery at previous layby 30m before. ///intervene.galloping.passes	PM 4
--	------	------	---	-------------



Post No.	Miles		Information	Predicted Marshals
	Total	Inter		

P2 	0.93	0.93	Park radio car in driveway after house, well back from stage. Tape house frontage. Post number and Radio warning 100m before. ///grouping.talking.prevented	PM 1
--	------	------	--	-------------



	1.03	0.1	Tape house gates on R ///influence.vesting.danger	
--	------	-----	---	--



Post No.	Miles		Information	Predicted Marshals
	Total	Inter		

	1.23	0.2	Tape gates on R ///trudges.shop.patting	
--	------	-----	--	--



	1.43	0.2	Tape house frontage and gate just before. ///shock.flocking.accusing	
--	------	-----	--	--



Post No.	Miles		Information	Predicted Marshals
	Total	Inter		

	1.49	0.06	Tape gate and driveway on R, and gate on L. Wrap tape round phone box on R (just off photo). ///rescuer.thickened.cracking	
--	------	------	--	--



	1.56	0.07	Tape driveway on R ///eagles.showcases.divider	
--	------	------	--	--



Post No.	Miles		Information	Predicted Marshals
	Total	Inter		


	1.65	0.09	Tape frontage of dilapidated house on R and frontage of red roofed house on L ///credit.timer.years	
--	------	------	---	--



	1.85	0.2	Tape gate on R and gate on L in front of mobile home. ///since.troll.oval	
--	------	-----	---	--



Post No.	Miles		Information	Predicted Marshals
	Total	Inter		


P3 	1.93	0.08	Radio - Tape road on R – park radio vehicle next to armco on R, warning arrow, radio warning board and post number 100m before. ///mingles.oils.altitude	PM 1
--	------	------	---	-------------





	2.43	0.5	Tape gates on R ///beakers.evoked.breed	
--	------	-----	--	--



Post No.	Miles		Information	Predicted Marshals
	Total	Inter		

P4 FF 	2.67	0.24	Flying Finish Park well back in layby on L. FF warning boards 100m before. Countdown boards evenly spaced to Stop line. ///rating.positive.pacemaker	PM 2
				



P5 Stop  	2.86	0.19	Stop Line Park cars in layby on L ///enhancement.talking.lyricist	PM 3
			